
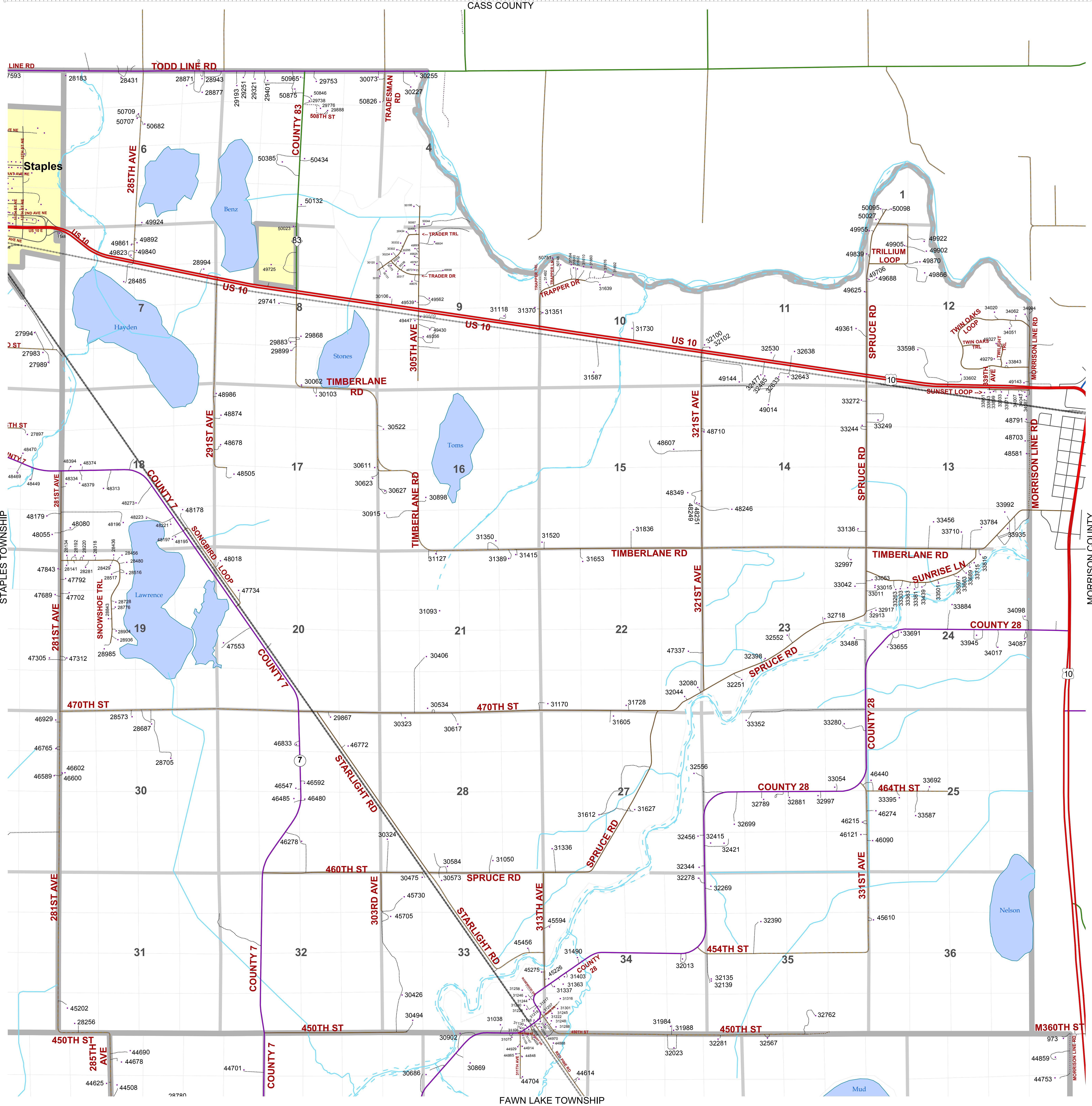


# 911 ADDRESSES

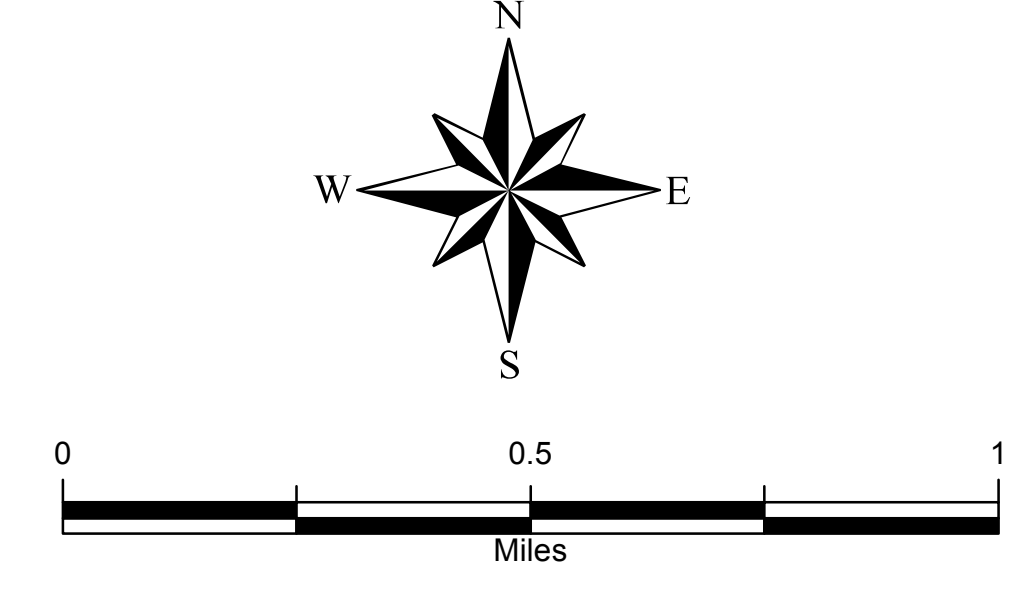
## TODD COUNTY, MINNESOTA

**TOWNSHIP: VILLARD TWP      T 133 N    R 32 W**



GIS & Land Services  
215 1st Ave S - Suite 102  
Long Prairie, MN 56347  
(phone) 320-732-4248  
(fax) 320-732-4803  
www.co.todd.mn.us

- |               |                    |              |        |
|---------------|--------------------|--------------|--------|
| Interstate    | County Road-Paved  | Municipal    | Stream |
| U.S. Highway  | County Road-Gravel | Private Road | Lake   |
| State Highway | TWP-Paved          | Driveway     | City   |
| CSAH-Paved    | TWP-Gravel         | Address Site |        |
| CSAH-Gravel   | Min. Maintenance   | Section      |        |



The Todd County GIS & Land Services Department has made every effort to provide the most accurate and up-to-date information available in this publication and cannot be held responsible for any unforeseen errors or omissions. If the recipient wishes to locate parcel corners and property lines, employ the services of a Registered Land Surveyor.

Date: Jan 12, 2016

1:13,000