
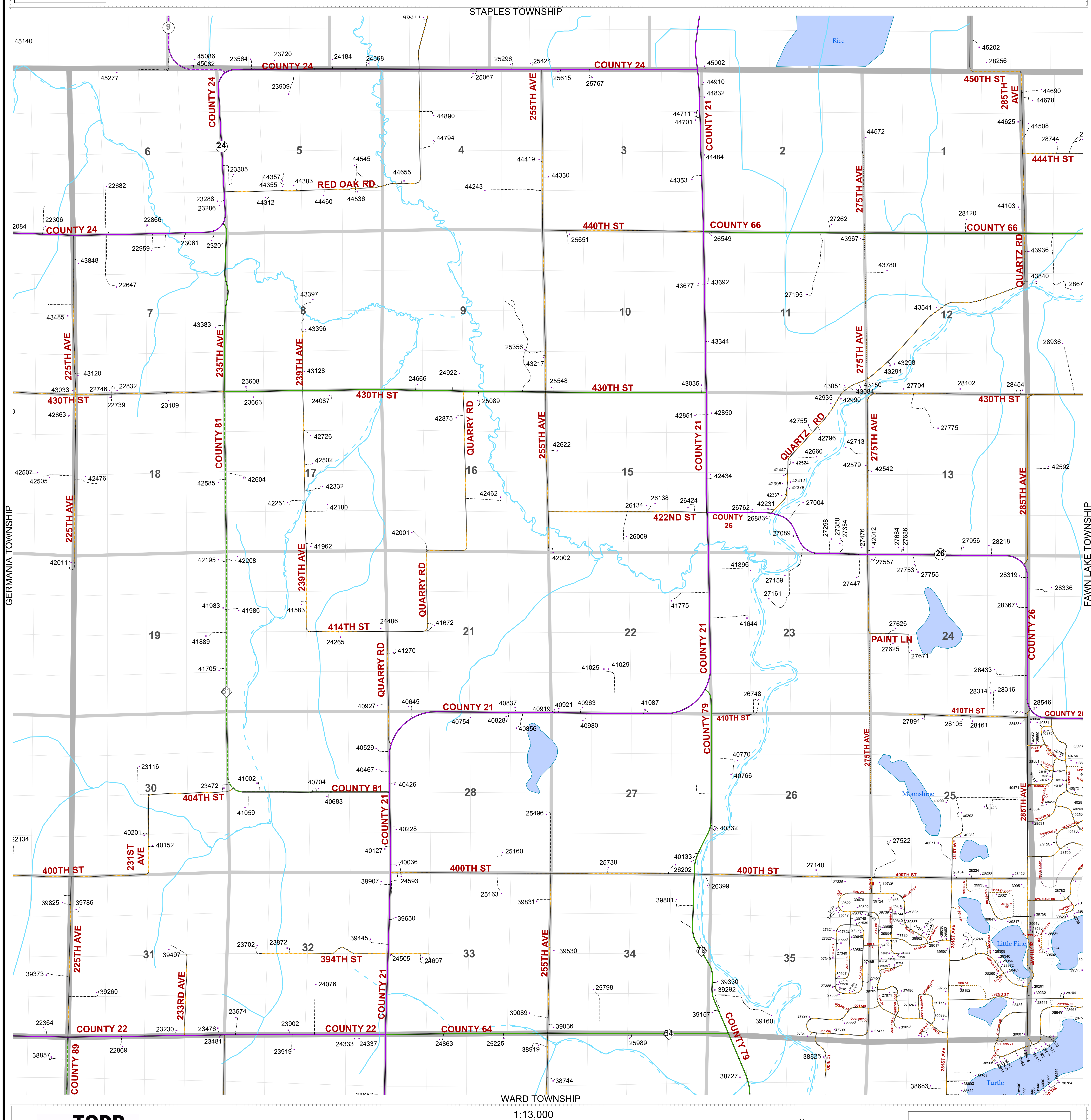




















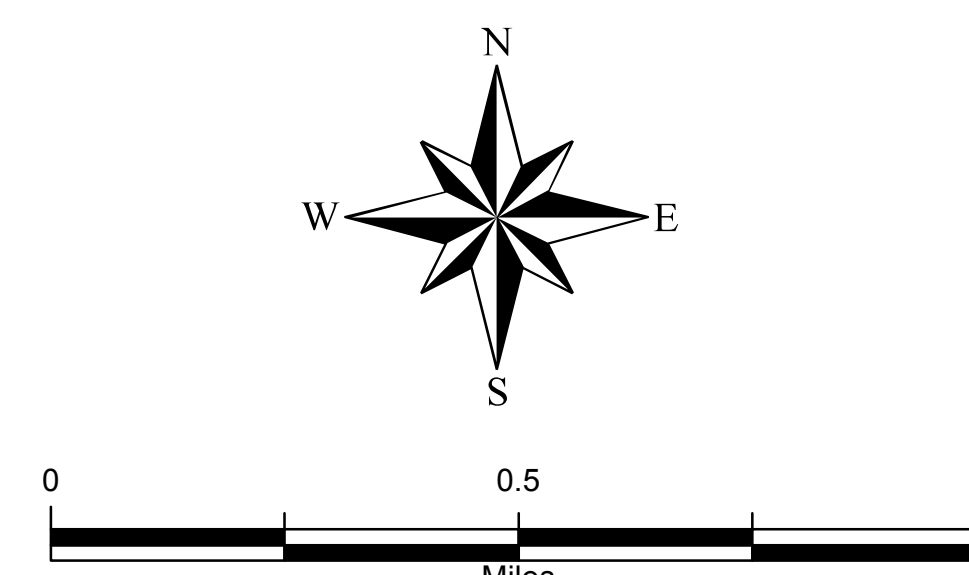
911 ADDRESSES
TODD COUNTY, MINNESOTA
TOWNSHIP: MORAN TWP T 132 N R 33 W



GIS & Land Services
215 1st Ave S - Suite 102
Long Prairie, MN 56347
(phone) 320-732-4248
(fax) 320-732-4803
www.co.todd.mn.us

-  Interstate
  County Road-Paved
  Municipal
  Stream
 U.S. Highway
  County Road-Gravel
 Private Road
 Lake
 State Highway
 TWP-Paved
 Driveway
 City
 CSAH-Paved
 TWP-Gravel
 Address Site
 CSAH-Gravel
 Min. Maintenance
 Section
- Date: Jan 12, 2016

Date: Jan 12, 2016



The Todd County GIS & Land Services Department has made every effort to provide the most accurate and up-to-date information available in this publication and cannot be held responsible for any unforeseen errors or omissions. If the recipient wishes to locate parcel corners and property lines, employ the services of a Registered Land Surveyor.