
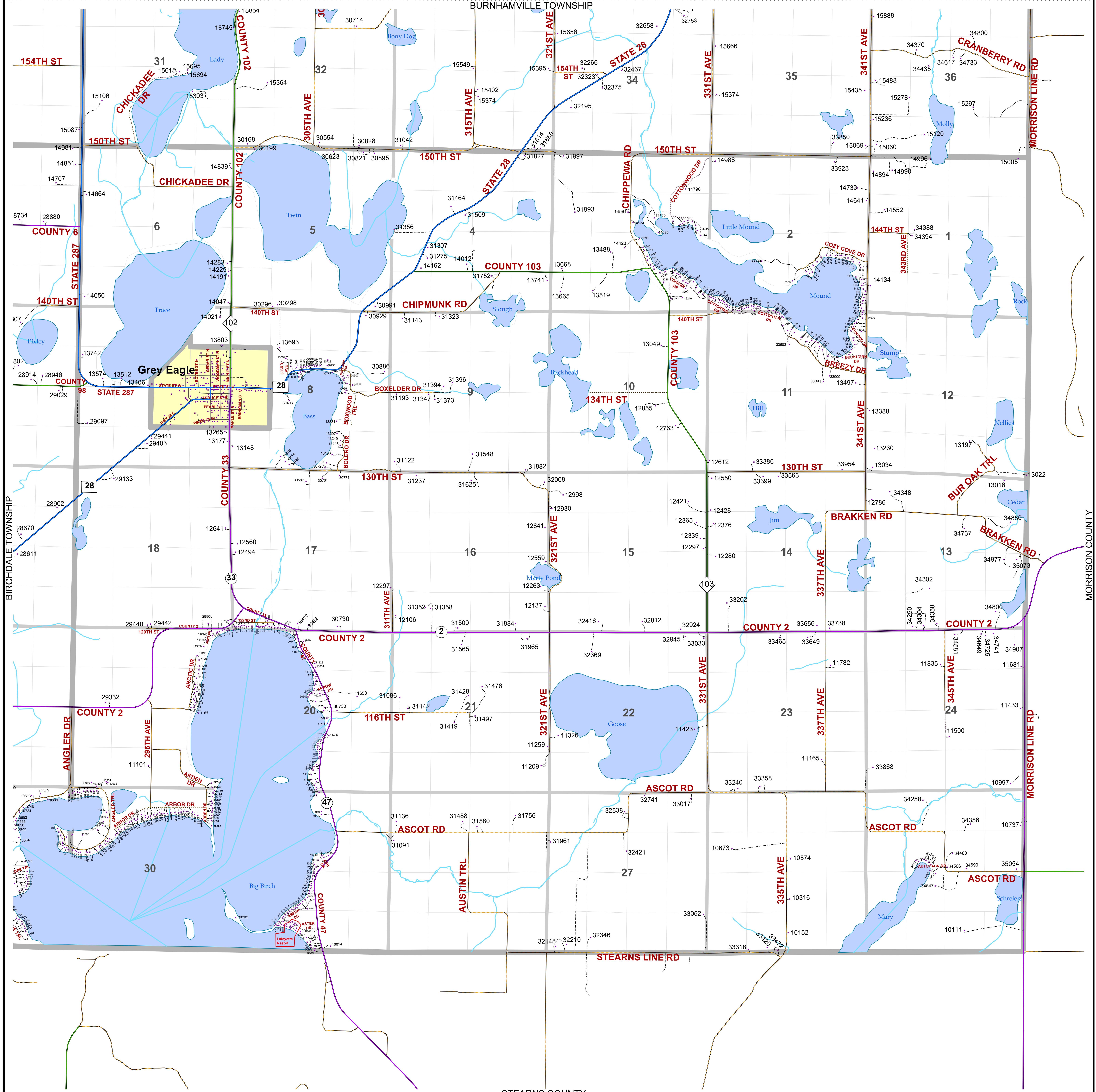


911 ADDRESSES

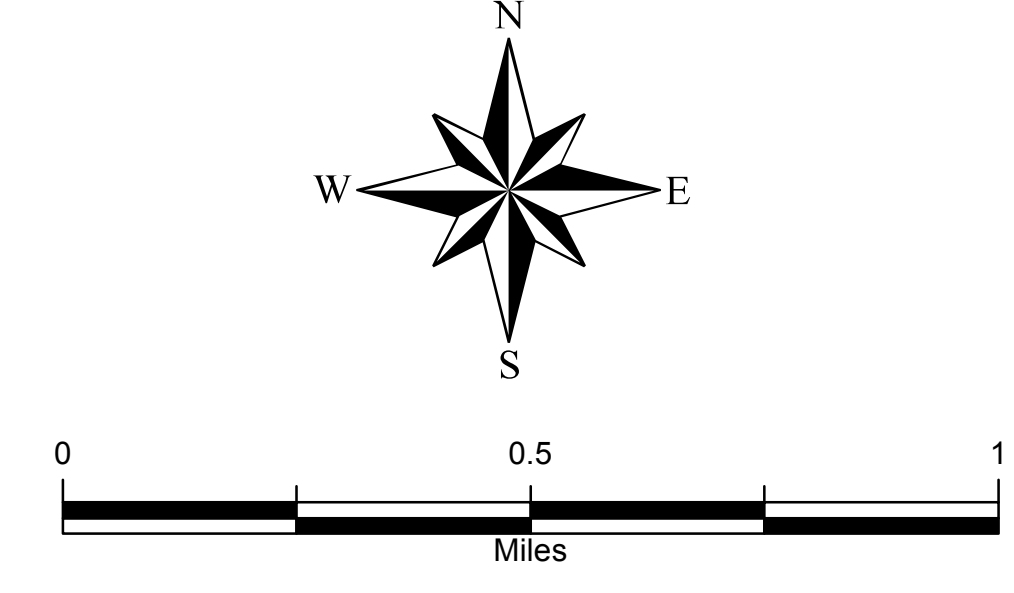
TODD COUNTY, MINNESOTA

TOWNSHIP: GREY EAGLE TWP T 127 N R 32 W



GIS & Land Services
215 1st Ave S - Suite 102
Long Prairie, MN 56347
(phone) 320-732-4248
(fax) 320-732-4803
www.co.todd.mn.us

- ↖↗ Interstate
- ↖↗ U.S. Highway
- ↖↗ State Highway
- ↖↗ CSAH-Paved
- ↖↗ CSAH-Gravel
- ↖↗ County Road-Paved
- ↖↗ County Road-Gravel
- ↖↗ TWP-Paved
- ↖↗ TWP-Gravel
- ↖↗ Min. Maintenance
- ↖↗ Municipal
- ↖↗ Private Road
- ↖↗ Driveway
- ↖↗ Address Site
- ↖↗ Section
- ~ Stream
- ☪ Lake
- City



The Todd County GIS & Land Services Department has made every effort to provide the most accurate and up-to-date information available in this publication and cannot be held responsible for any unforeseen errors or omissions. If the recipient wishes to locate parcel corners and property lines, employ the services of a Registered Land Surveyor.

STEARNS COUNTY
1:13,000

Date: Jan 12, 2016